

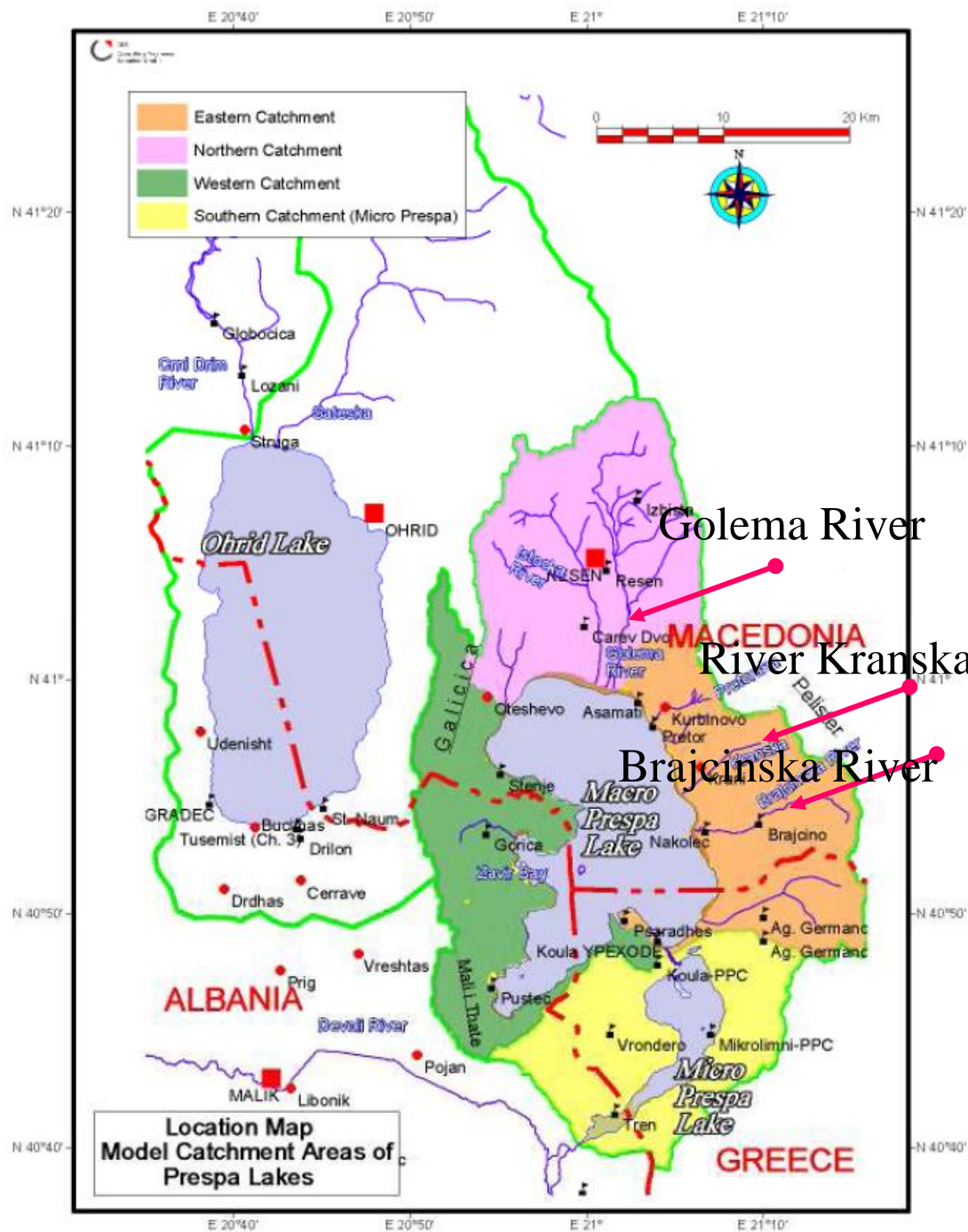


Lake Prespa

Dr. Momcula Jordanoski

M-r Elizabeta Veljanoska - Sarafiloska

Dipl. chem. eng. Melika [emo



Lake Prespa

- Situated in south-eastern part of Europe
- * 65% belong to R.Macedonia
- * 17% belong to Greece
- * 18% belong to R.Albania
- Altitude of 849 m a.s.l.
- Surface Area 274 km²
- Shoreline 87,5 km
- Max. length 28 km
- Max.width 17 km
- Max. depth 54m (now 48m)
- Mean depth ca. 17m



River Golema

- Flow:

min: 0,041 m³s⁻¹

July '00

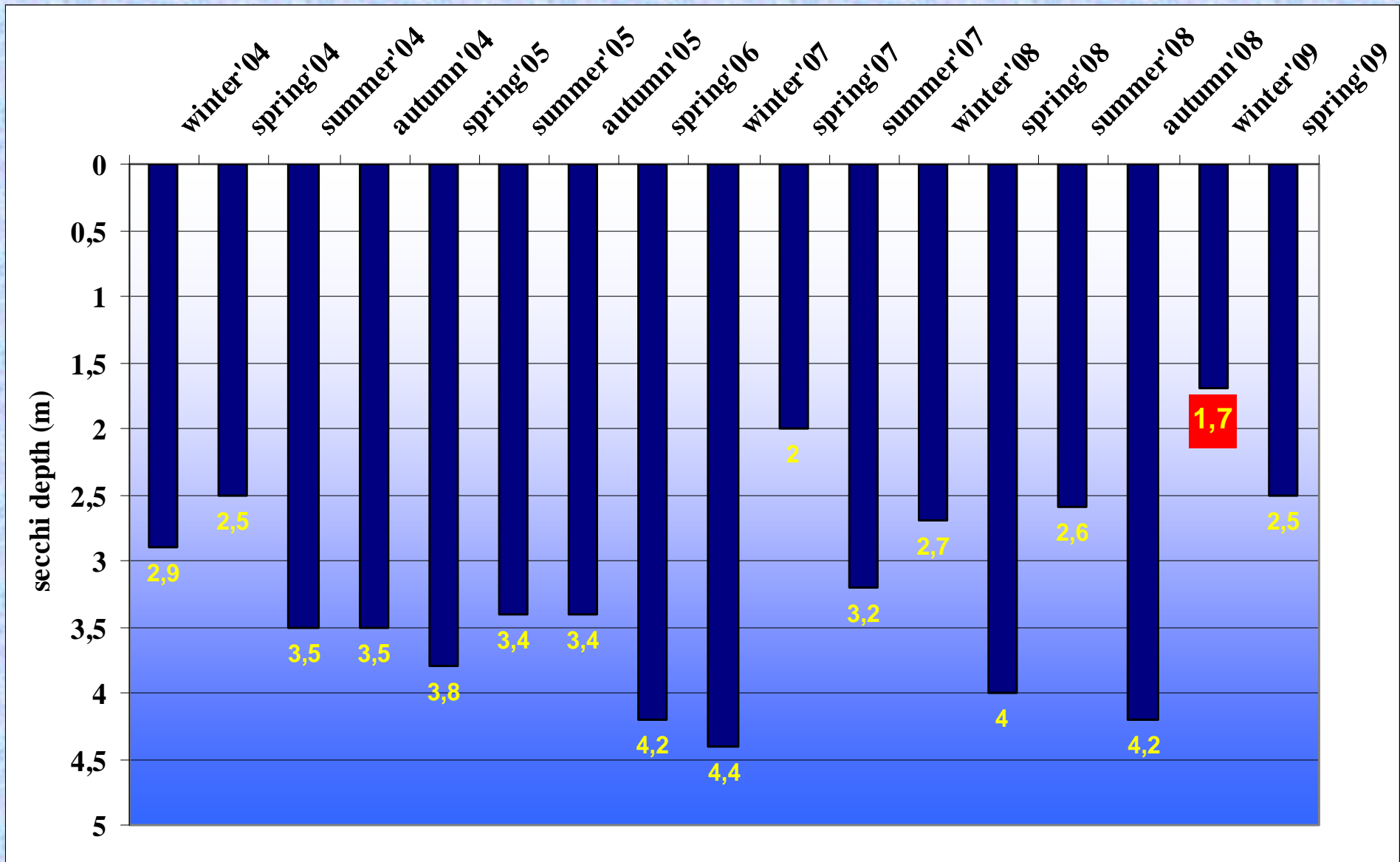
max:0,835 m³ s⁻¹

March'01

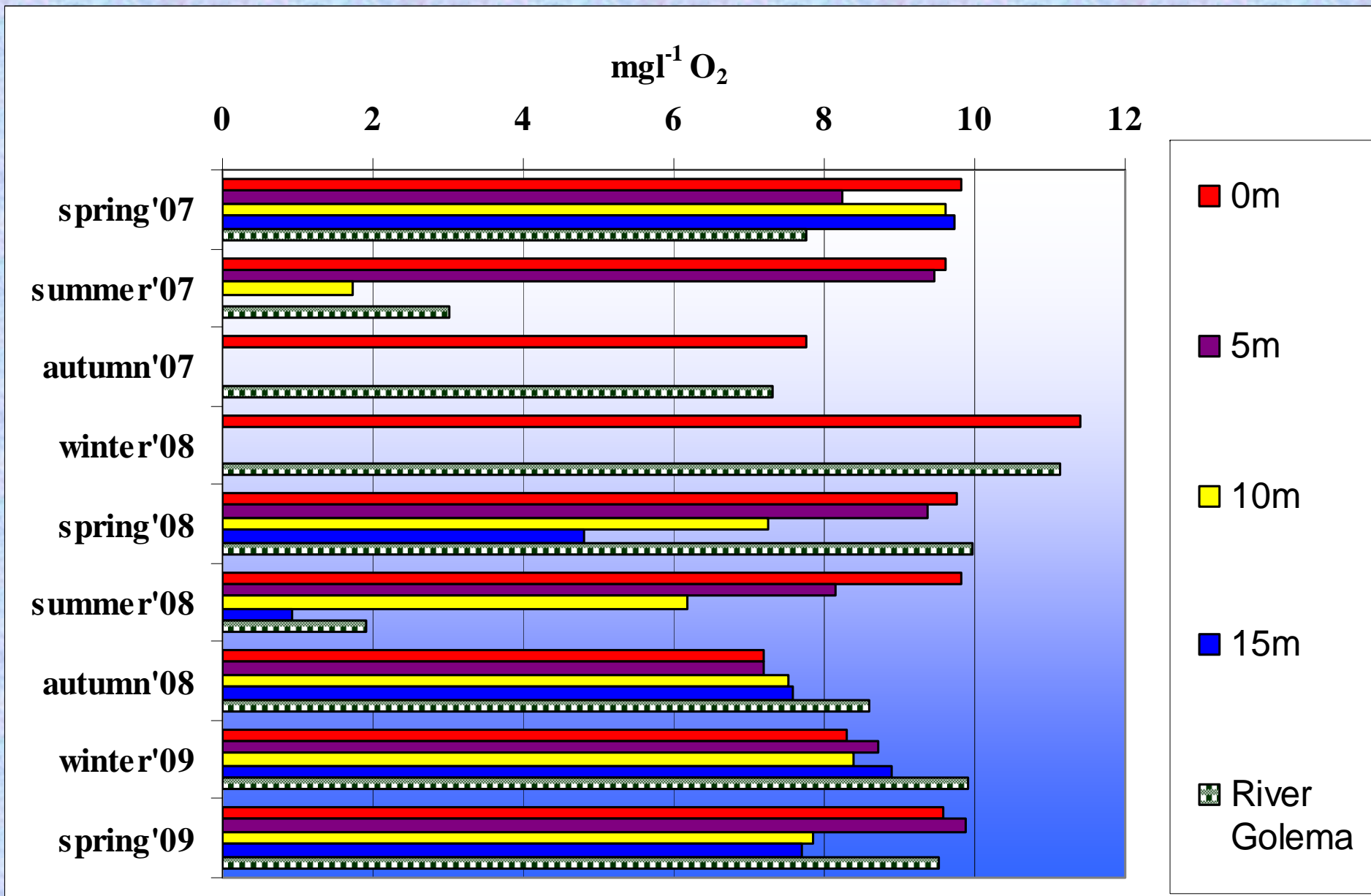
Categorize: III-V
class

Eutrophic state
(OECD)

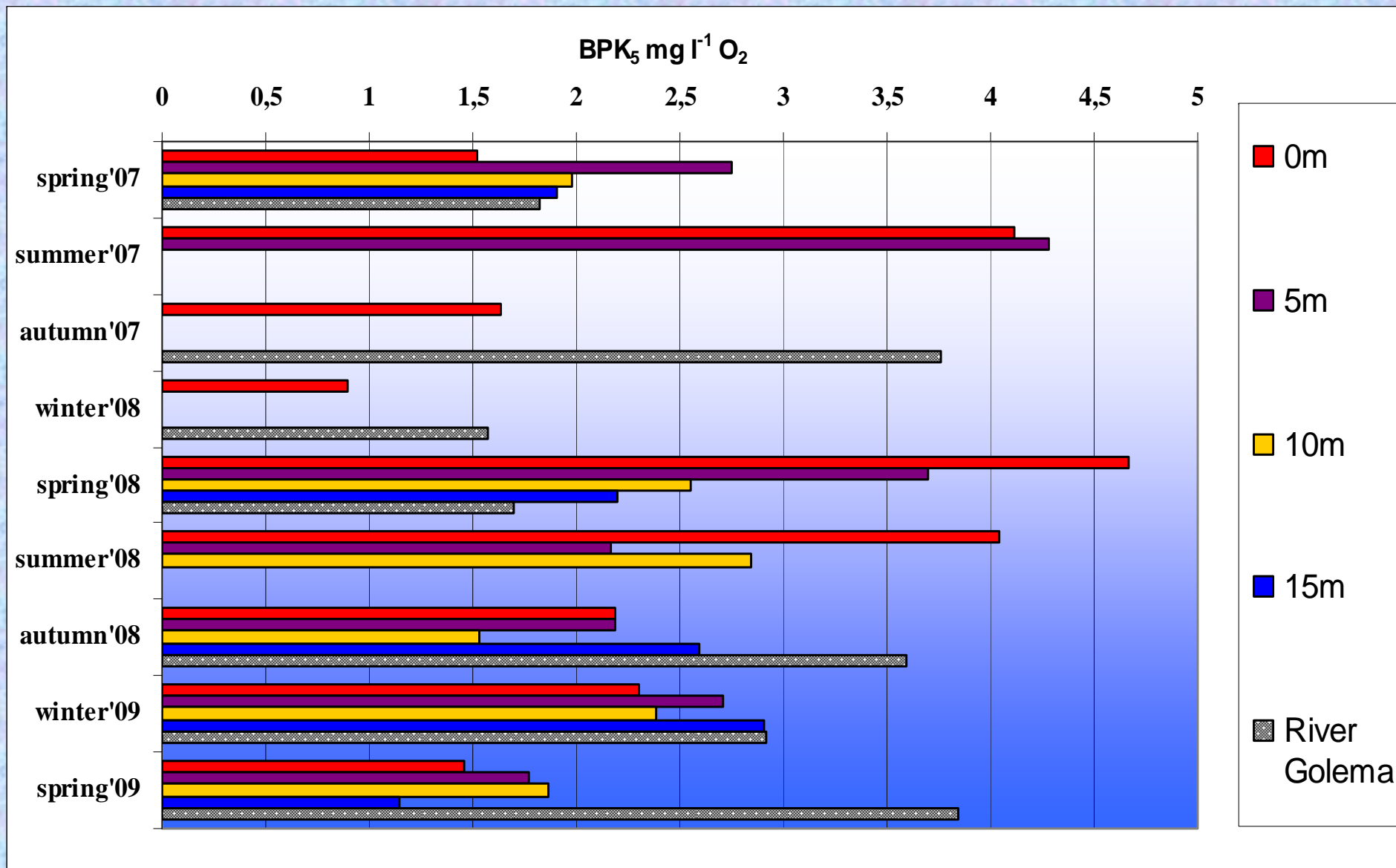
Lake transparency



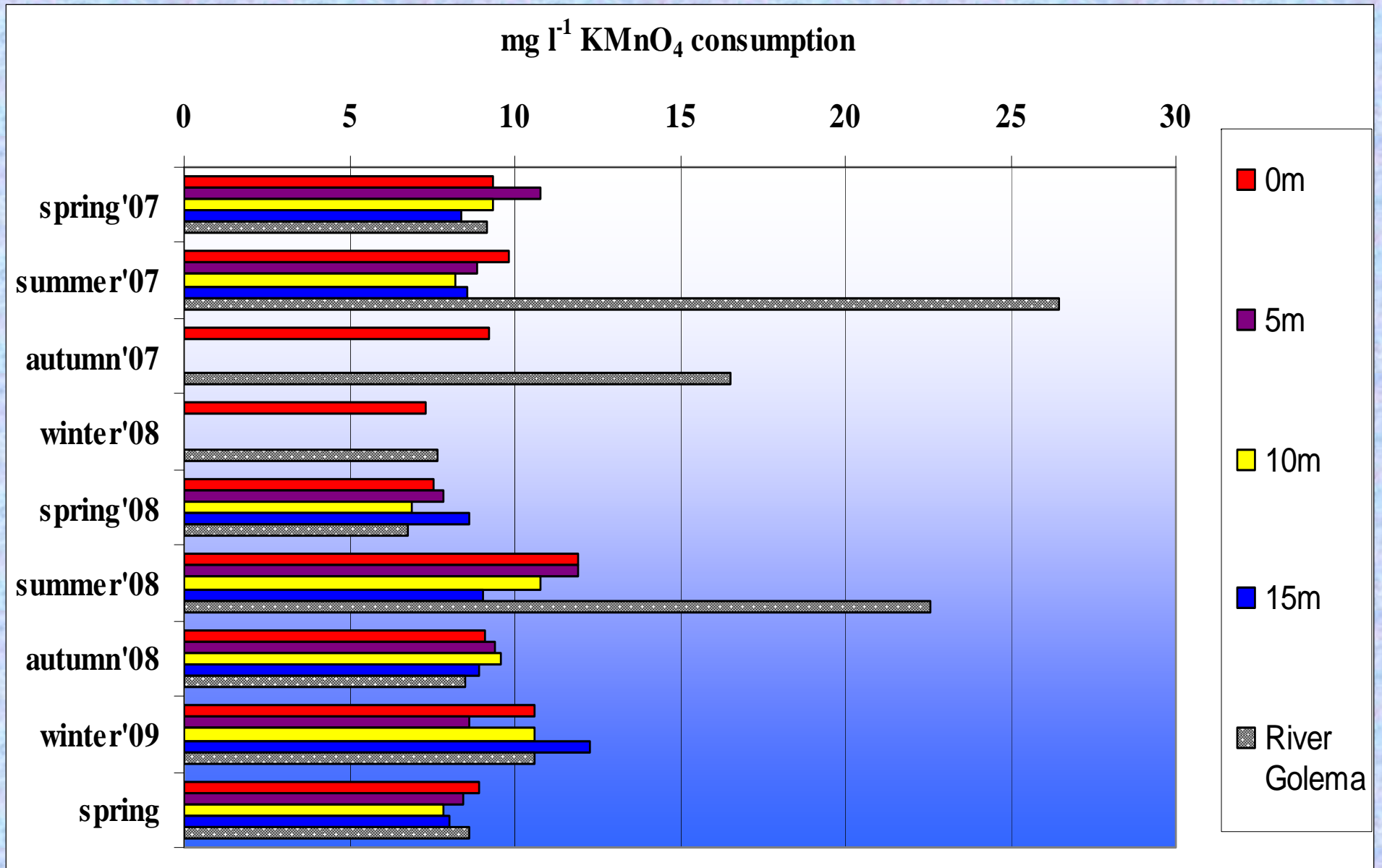
Dissolved oxygen



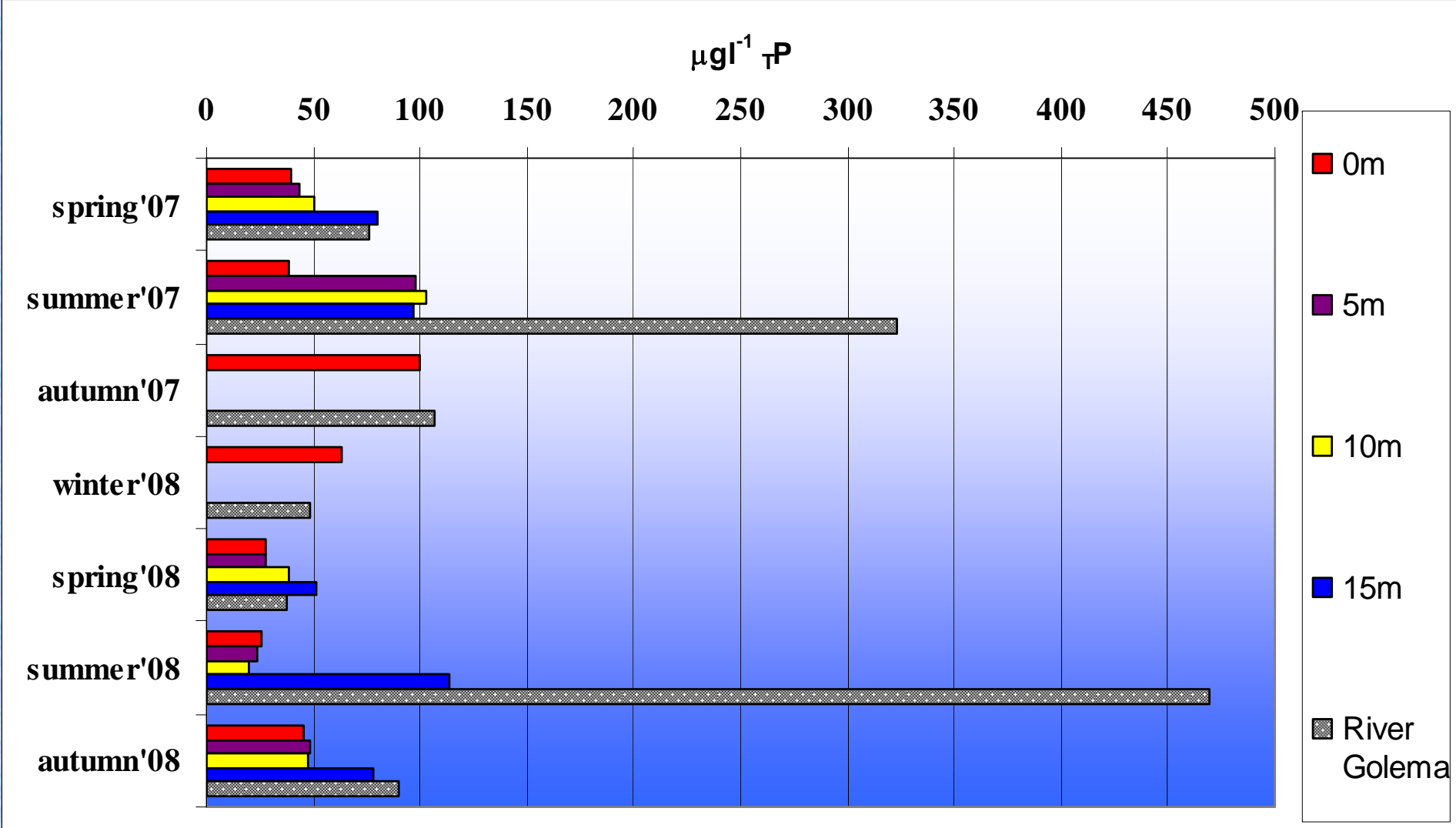
Biochemical oxygen demand (BPK₅)



Organic biodegradable materials



Total phosphorus



Total Nitrogen

